

DUMPSTER

RECYCLE

N. Railroad

S. Railroad

# #BVSTRONG Community Dinner

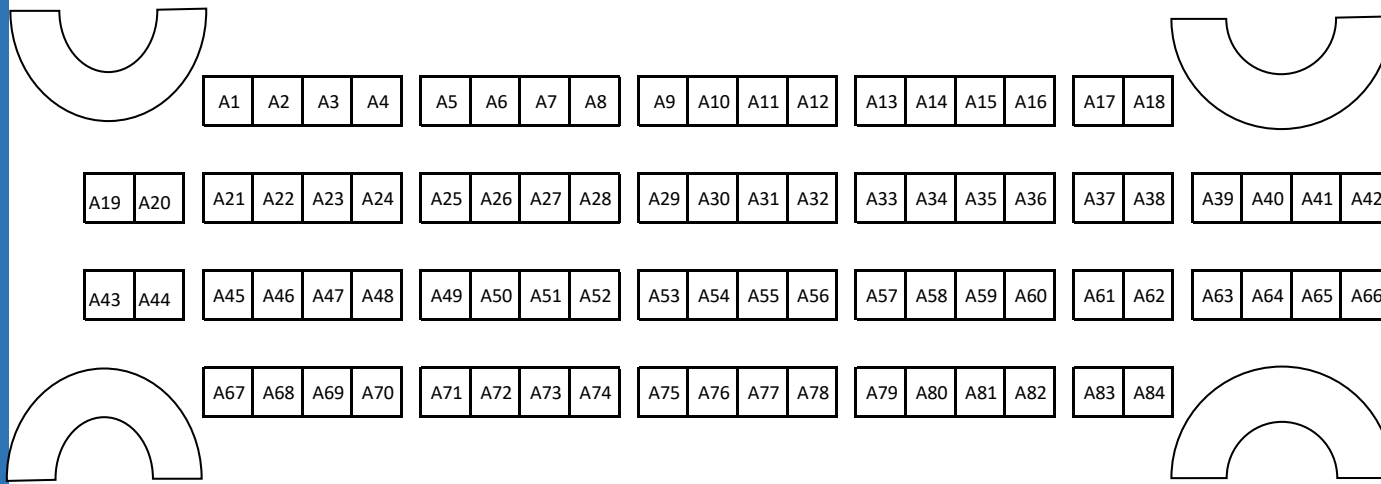
## 2022 Table Map

Not to scale; landmarks are approximate

Donation Station

Tables A1 - A76

Crave Pizza    Mercantile    1st Colorado    BV Bike Co    Consignment    The Pearl



Splash Park    The Blend    Sundog    Little Elk    Sisters Remembered    AVDI

Donation Station

# SECTION A

### Measurements

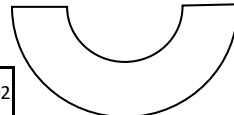
- 7.5 feet from curbs - center
- 7.5 feet from inner yellow line - center
- 32" space between groups



## Tables B77 - B152

Country Cuts      Food Truck      Loback's      Asian Palate      Remax

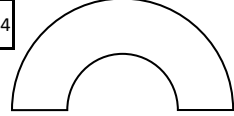
B85 B86 B87 B88      B89 B90 B91 B92      B93 B94 B95 B96      B97 B98 B99 B100      B101 B102



B103 B104 B105 B106      B107 B108 B109 B110      B111 B112 B113 B114      B115 B116 B117 B118      B119 B120      B121 B122 B123 B124

B125 B126 B127 B128      B129 B130 B131 B132      B133 B134 B135 B136      B137 B138 B139 B140      B141 B142      B143 B144 B145 B146

B147 B148 B149 B150      B151 B152 B153 B154      B155 B156 B157 B158      B159 B160 B161 B162      B163 B164



Deerhammer      CKS      Mt Antero Treasures

# SECTION B



**DUMPSTER**  
**RECYCLE**



**Tables C153 - C234**

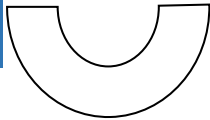
**N. Colorado**

Trailhead

Spoon-It-Up

Spark Provisions

Slammer



C165 C166 C167 C168

C169 C170 C171 C172

C173 C174 C175 C176

C177 C178 C179 C180

C181 C182 C183 C184

C185 C186

C187 C188 C189 C190

C191 C192 C193 C194

C195 C196 C197 C198

C199 C200 C201 C202

C203 C204 C205 C206

C207 C208 C209 C210

C211 C212

C213 C214 C215 C216

C217 C218 C219 C220

C221 C222 C223 C224

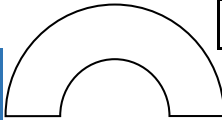
C225 C226 C227 C228

C229 C230 C231 C232

C233 C234 C235 C236

C237 C238

C239 C240 C241 C242



C243 C244 C245 C246

C247 C248 C249 C250

C251 C252 C253 C254

C255 C256 C257 C258

C259 C260

**S. Colorado**



Roastery

Rock Paper Scissors

The Loft

Orpheum Offices

# SECTION C

**COMMAND  
CENTRAL**

Donation Station



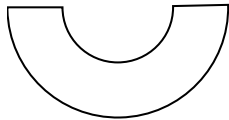
Tables D235 - D310

Village

Louie's

(residential)

InBank



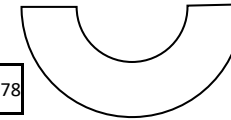
D261 D262 D263 D264

D265 D266 D267 D268

D269 D270 D271 D272

D273 D274 D275 D276

D277 D278



D279 D280 D281 D282

D283 D284 D285 D286

D287 D288 D289 D290

D291 D292 D293 D294

D295 D296 D297 D298

D299 D300

D301 D302 D303 D304

D305 D306 D307 D308

D309 D310 D311 D312

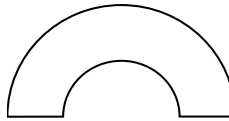
D313 D314 D315 D316

D317 D318 D319 D320

D321 D322 D323 D324

D325 D326

D327 D328 D329 D330



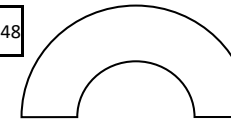
D331 D332 D333 D334

D335 D336 D337 D338

D339 D340 D341 D342

D343 D344 D345 D346

D347 D348



House Rock

Worth Clark

# SECTION D

Donation Station

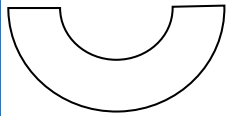
**DUMPSTER**

**RECYCLE**

**N. Court**

E349	E350	E351	E352
------	------	------	------

Museum Avery Parsons Elementary Avery Parsons Elementary



E353	E354	E355	E356	E357	E358
------	------	------	------	------	------

E359	E360	E361	E362
------	------	------	------

E363	E364	E365	E366
------	------	------	------

E367	E368	E369	E370
------	------	------	------

E371	E372
------	------

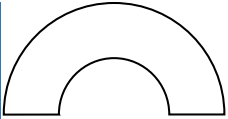
E373	E374	E375	E376
------	------	------	------

E377	E378	E379	E380
------	------	------	------

E381	E382	E383	E384
------	------	------	------

E385	E386
------	------

E387	E388	E389	E390
------	------	------	------



**S. COURT**

La Vista construction (empty lot) (residential)

**SECTION E**

